






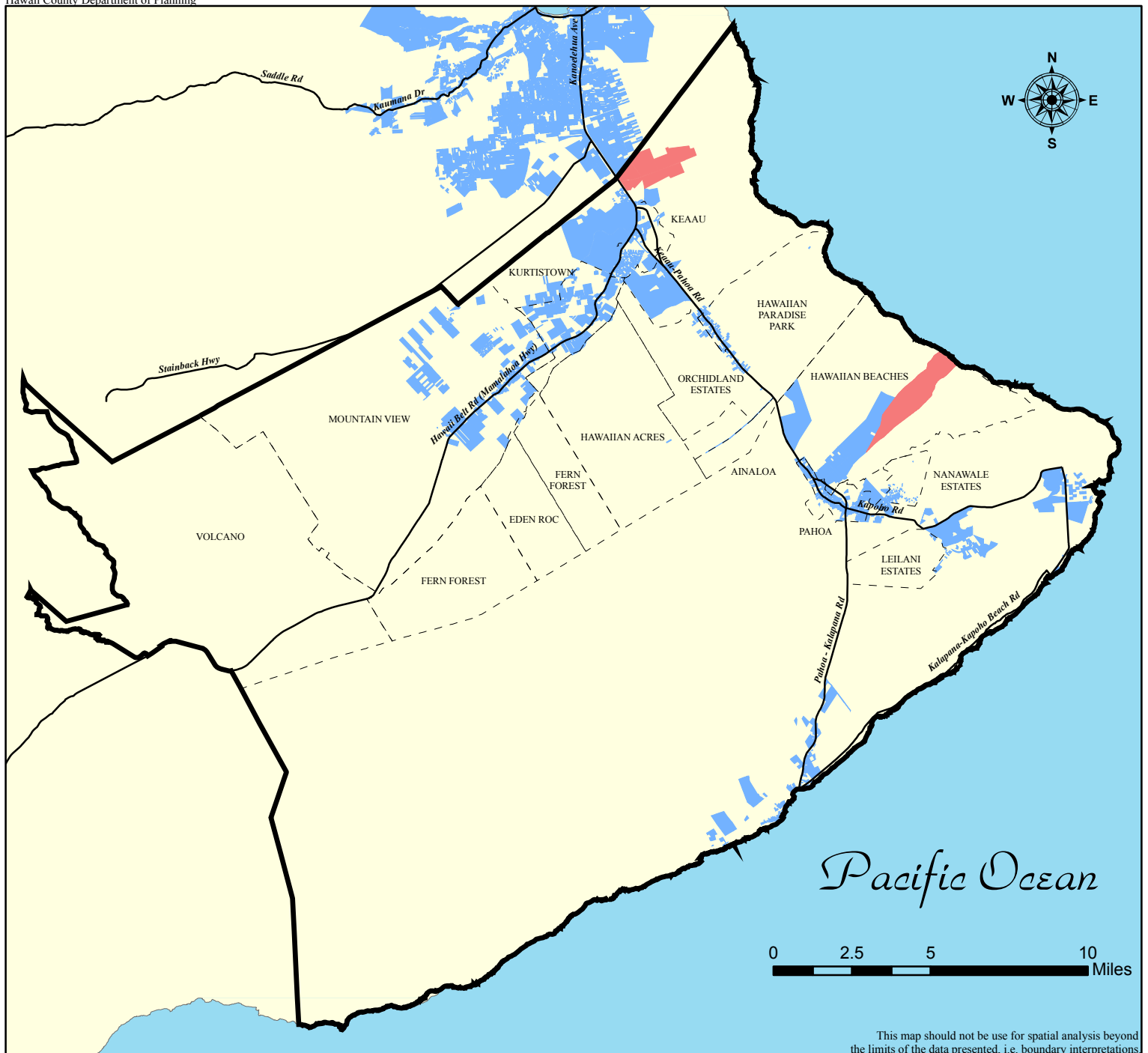
Water Service Areas

Puna, Island of Hawaii



-  Community Development Plan Boundary
-  Census Designated Places
-  Major Highways
-  Public Water Service
-  Private Water Service

Creation Date: June 22, 2006
 Data Source: Hawaii Statewide GIS Program
 Hawaii County Department of Planning



This map should not be used for spatial analysis beyond the limits of the data presented, i.e. boundary interpretations.