






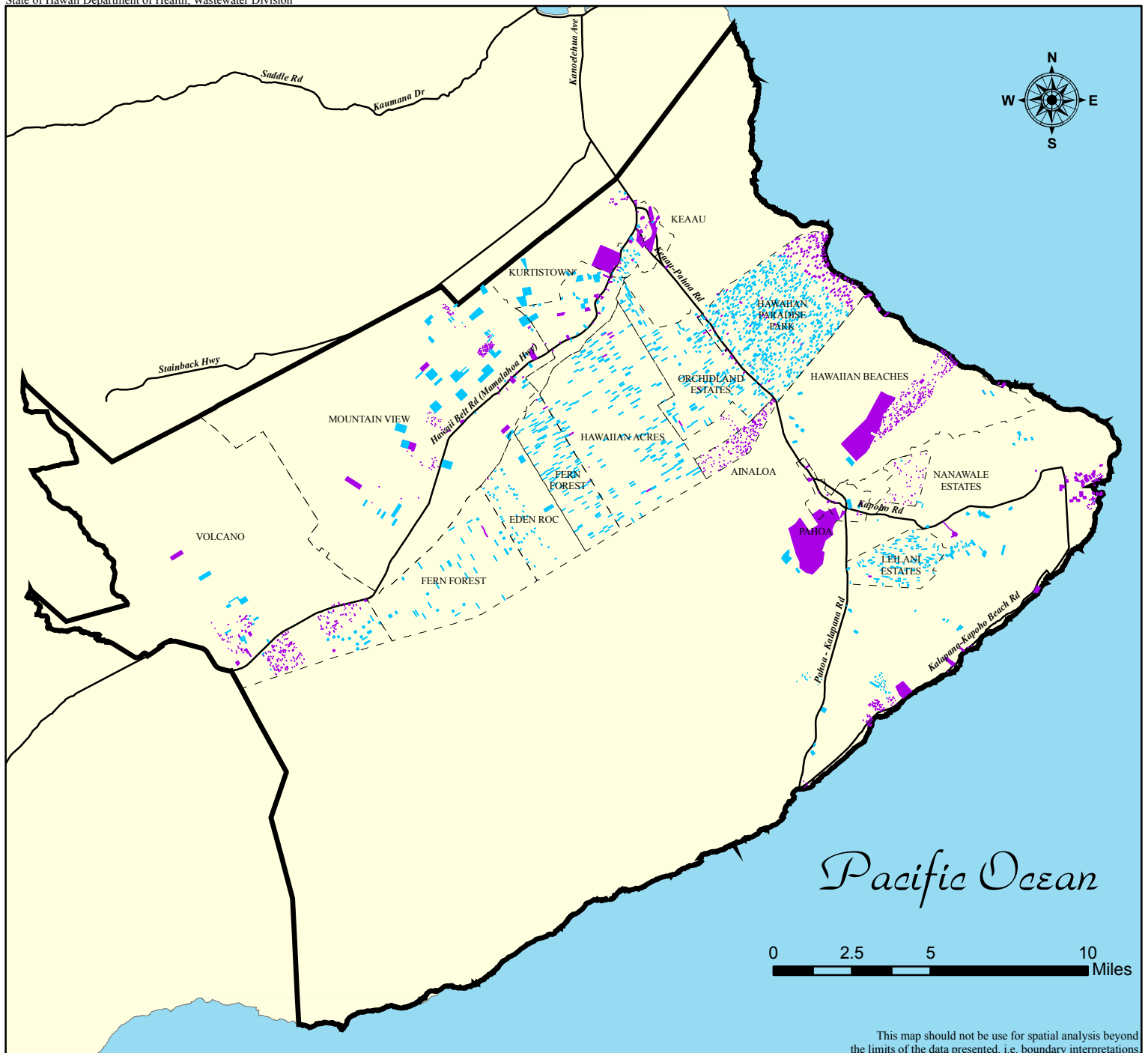
Septic and Cesspool Systems Puna, Island of Hawaii



-  Community Development Plan Boundary
-  Septic Systems
-  Census Designated Places
-  Cesspool Systems
-  Major Highways

The septic and cesspool systems shown are referenced by tax map key. The systems shown are only systems installed and reported as functioning as of 1992 and later. There are many more systems that were installed before 1992 and never recorded by the Department of Health, Wastewater Division.

Creation Date: June 22, 2006
 Data Source: Hawaii Statewide GIS Program
 State of Hawaii Department of Health, Wastewater Division



This map should not be used for spatial analysis beyond the limits of the data presented, i.e. boundary interpretations