




# Ka'ū Green Infrastructure Hilea and Pāhala Watershed Area

Map 4 of 4

## Trails




-  Existing
-  Proposed
-  Potential

## Heritage Roads

-  Existing
-  Potential

## Informal Regions

-  Kahakai (Shoreline)
-  Kula (Agricultural)
-  Wao (Mauka Forest)

-  Protected Lands
-  Watershed Demarkation
-  Streams



Maps produced by:  
County of Hawai'i Planning Department GIS  
December 2012

