




Ka'ū Green Infrastructure Kauna Watershed Area

Map 2 of 4

Trails

-  Existing
-  Proposed
-  Potential

Heritage Roads


-  Existing
-  Potential

Informal Regions

-  Kahakai (Shoreline)
-  Kula (Agricultural)
-  Wao (Mauka Forest)

 Protected Lands

 Watershed Demarkation

 Streams



Maps produced by:
County of Hawai'i Planning Department GIS
December 2012

