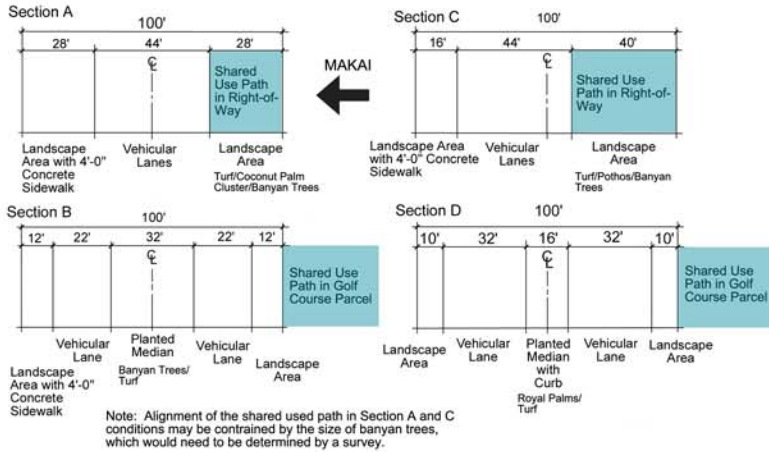


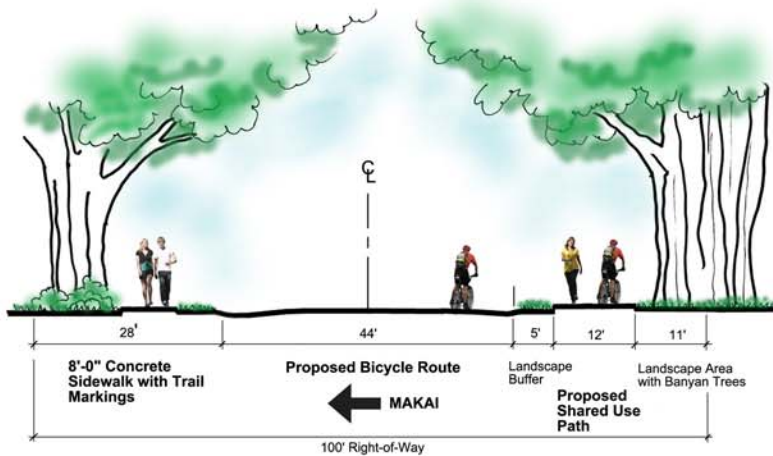
HILO BAYFRONT TRAILS - WAIĀKEA PENINSULA

Banyan Drive Right-of-Way Sections

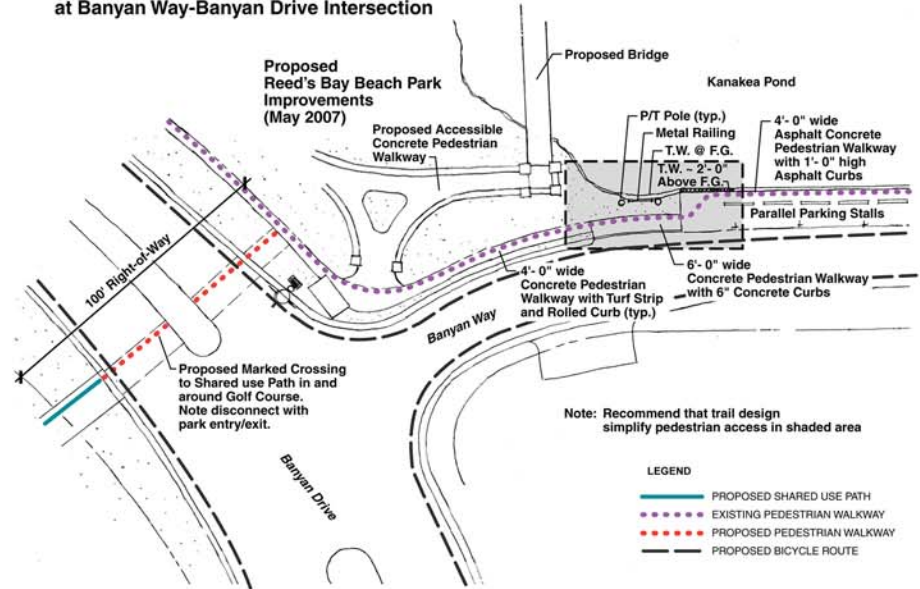


Based on Banyan Drive Realignment (Job No. 31-HL-10) construction drawings, 1976, for Dept. of Land and Natural Resources, Division of Water and Land Development.

Banyan Drive Section A with Proposed Trail Alignments Near Golf Course Entry



Proposed Trail Alignments at Banyan Way-Banyan Drive Intersection



- LEGEND**
- PROPOSED SHARED USE PATH
 - - - EXISTING PEDESTRIAN WALKWAY
 - - - PROPOSED PEDESTRIAN WALKWAY
 - - - PROPOSED BICYCLE ROUTE

Potential Trail Markings at Lili'uokalani Gardens



Potential Trail Markings at Moku Ola

